



NATIONAL MINERAL ASSET MANAGEMENT

Building a legacy of Sustainable Mining Economies



MineRP



MineRP

Our daily deeds as ordinary South Africans must produce an actual South African reality that will reinforce humanity's belief in justice, strengthen its confidence in the nobility of the human soul and sustain all our hopes for a glorious life for all.

Nelson Mandela

National Mineral Asset Management

- **Improved Tax Collection** from accurate operational reporting.
- **Online Resource and Reserve Reporting** and Analysis
- Improved Regulation of **Licences, Permits and other agreements** pertaining to mining.
- **Cloud-based visualisation and management** of spatial and related Natural Resource Data.
- **Fully secure, yet discoverable** national resources that can be visualised over the web.
- **Ease of use** - there is no need to access specialist mining technical systems.

Easily manage commercial, community and governance concerns in a single online portal

MineRP GeoGovernment is an enterprise national mining and land management solution developed specifically for governments.

Departments of Mineral Resources are tasked with creating globally competitive and sustainable minerals and mining sectors for the benefit of their country's citizens.

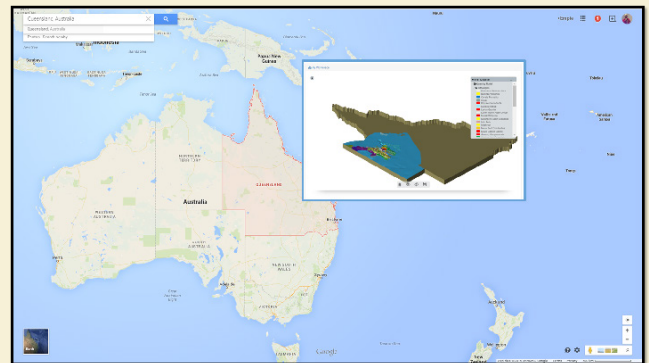
Developing a country's mineral wealth is not only done through establishing legal, investment and reporting frameworks, but can also be significantly improved through the implementation of reliable, centrally governed electronic mineral asset management solutions.

GeoGovernment Fundamentals

Here's exactly what we mean

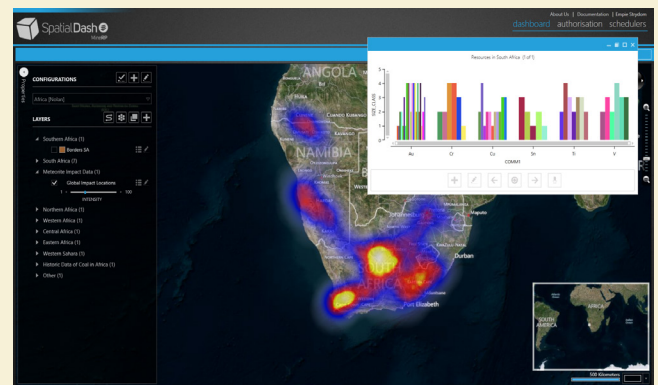
1 National Mining Cadastre System

- Manage all spatial data in a single online repository
- Easily visualise natural assets by classification, type, stage of development, and status of operation
- Integrate 2D and 3D geological and mine planning data for visualization over the web



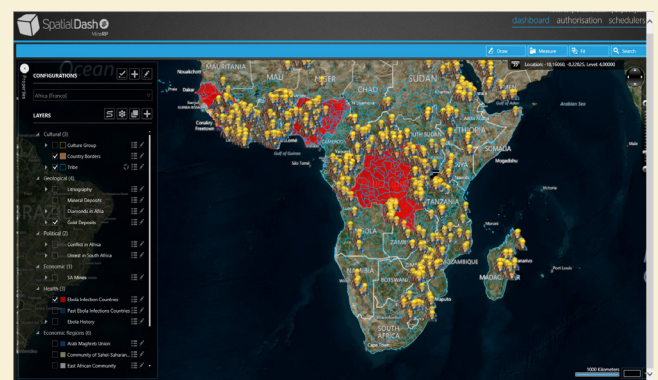
2 National GeoInventory of Natural Resources & Reserves

- Control all natural resources in a single online inventory
- Fully integrate national inventory with data from exploration and operational entities for regular, transparent and auditable resource and reserve status reporting



3 R-Filing for National Planning & Production

- Let mines and communities interact directly with government through online community and commercial portals.
- Facilitate online, integrated reporting of exploration results, mine plans and production figures and accurately forecast revenue from taxes, leases and other channels



GeoGovernment and Resource Filing

R-Filing for Mining

MineRP is in the unique position to provide governments with the technology required to establish an online, robust framework that will empower governments to understand, manage and protect its vast natural resources.

Through MineRP GeoGovernment's e-Filing solution for mining, governments are able to enforce smarter mining practices including:

- Fully **auditable resource and reserve** management
- **Improved tax collection** from accurate operational reporting
- Reliable **prediction and control of income generated** through mining activities
- Accurate **regulation of mines, production and development** of minerals
- Measurable **outcomes for mining stakeholders and communities**
- **Lease, Permit and License** Management

South Africa

Head Office: Johannesburg

First Floor, 267 West Ave, Centurion 0046
PO Box 9157, Centurion, 0046
Tel: +27 87 980 3100
Fax: +27 86 406 0117

Australia

Brisbane Office

Level 5, 182 Bay Terrace,
Wynnum, QLD, 4178
Tel: +61 (0)7 3828 2800
Fax: +61 (0)7 3828 2802

Latin America

Santiago Office

Av Isidora Goyenechea 3000, piso 23
Las Condes, Santiago, Chile
Tel: +56 2 364 4258
Fax: +56 2 364 4443

Canada

Sudbury Office

432 Westmount Ave, Unit AB
Sudbury, Ontario, Canada, P3A 5Z8
Tel: +1 705 525 4774
Fax: +1 705 525 2629

Perth Office

280 Newcastle St, Northbridge
WA 6003, Australia
Tel: +61 (0)8 6380 6800
Fax: +61 (0)8 6380 6801



MineRP